
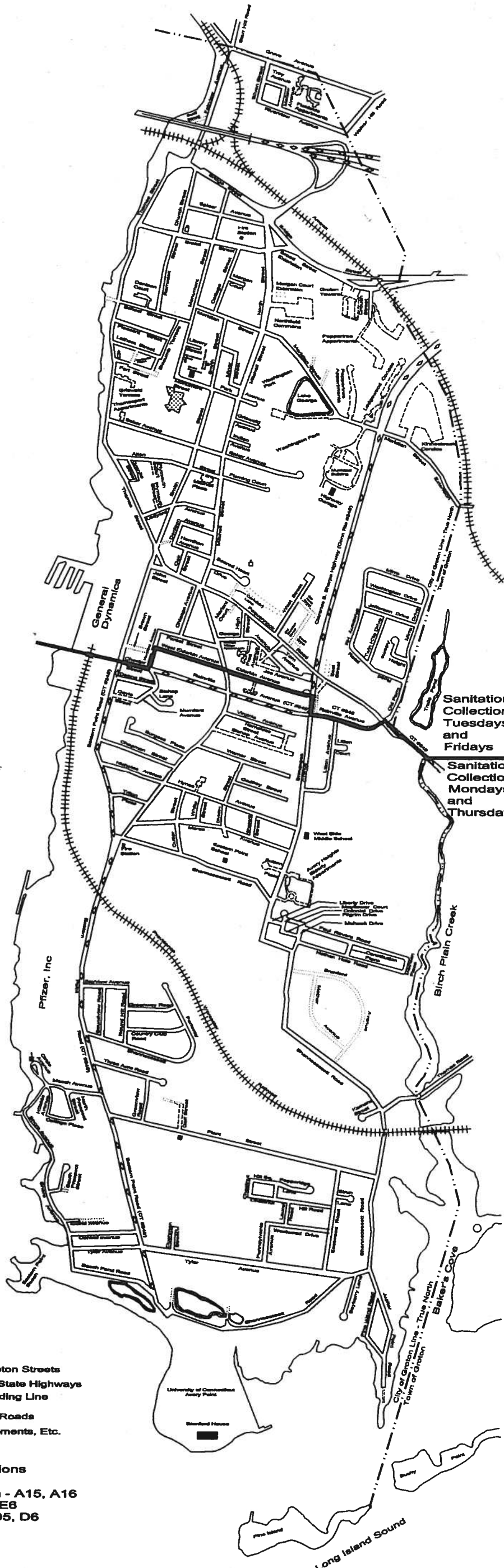
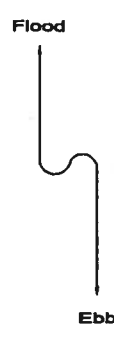


A B C D E F

1  
2  
3  
4  
5  
6  
7  
8  
9  
10  
11  
12  
13  
14  
15  
16  
17



Thames River



- Map Index
- Adams Height - E8
  - Allen Street - B6, C6
  - Avery Street - A14, B14, Discontinued
  - Baker Avenue - B5, B6, C6, D6
  - Bayview Avenue - B12
  - Bayberry Lane - E15, E16
  - Beach Pond Road - B15, C16
  - Beckwith Place - B5
  - Benham Road - C7, C8, C9, C10, B10
  - Birch Lane - E14, E15
  - Bishop Lane - B9, C9
  - Bishop Avenue - C8, D9
  - Blyven Street - D1, D2
  - Blueberry Hill Road - E8
  - Brandege Avenue - D9, D10, D11
  - Branford Avenue - D12, E12, E13
  - Bridge Street - C2, C3, D3
  - Broad Street - B3, C3, D3
  - Broad Street Extension - D3, D4, E4
  - Brown Street - B8, Discontinued
  - Buell Street - C2, Discontinued
  - Burgess Place - B9, C9
  - Cemetery Lane - C7
  - Central Avenue - B15
  - Chapman Street - B9, C9
  - Chester Street - B8
  - Chestnut Hill Road - D14, D15, E15
  - Chestnut Hill Square - D14
  - Chicago Avenue - C7, C8
  - Church Street - C3
  - Circle Avenue - A13
  - Colonial Drive - D11
  - Constitution Place - E12
  - Cottage Place - A14, B14
  - Cottage Street - C3, C4
  - Country Club Road - B13, C13
  - Crouch Street - E4
  - Cushman Street - C15
  - Cutler Street - C10, C11
  - Davie Street - B9
  - Deane Street - B8, C8, C9
  - Denison Avenue - C7
  - Denison Court - B4
  - Division Street - C9, C10
  - Eastern Point Road - C7, B7 to B15, C15, C16
  - Eastwood Road - E14, E15
  - Elderkin Avenue - C8, D8, D9
  - Fairview Avenue - C1, C2
  - Fleming Court - C6, D6
  - Forest Street - C8
  - Fort Street - B5
  - Fred Avenue - D8
  - George Avenue - C8, D8
  - Godfrey Street - D10, C10
  - Golf Street - C13, C14
  - Granite Street - B6
  - Greenview Road - B13, B14
  - Greenway Road - B12, C12
  - Griswold Avenue - C5, D5, D6
  - Grove Avenue - C1, D1, D2
  - Hamilton Avenue - C7
  - High Street - D8
  - Hillside Avenue - A13, A14
  - Hynes Avenue - C10, D10
  - Indian Avenue - C6, D6
  - Island Avenue - B15
  - Jefferson Drive - E8
  - Joe Avenue - D8
  - John Street - C7
  - Jupiter Point Road - E15, E16, E17
  - Kamaha Street - E13, E14
  - Latham Street - B5, C5
  - Laurel Road - D15
  - Ledyard Avenue - C6, B7
  - Liberty Drive - D11
  - Library Street - C5
  - Litton Avenue - D9, E9, D10, E10
  - Litton Court - E9
  - Madison Place - E12
  - Marian Court - C8
  - Mather Avenue - D12, D13, E13
  - Mayflower Court - D11
  - Meech Avenue - A13, B13
  - Mellow Avenue - D2
  - Meridian Street - C4, D4, D5, E5
  - Meridian Street Extension - E6, F6
  - Miner Street - C5
  - Mirra Drive - E7, E8, F7, F8
  - Mitchell Street - D4, D5, C5, C6, C7
  - Mohawk Drive - D11, D12
  - Monument Street - C3, C4, C5
  - Morgan Court - C4, D4
  - Morgan Court Extension - D4
  - Morse Avenue - B10, C10, D10
  - Mumford Avenue - B8, C8
  - Nathan Hale Road - D12, E12
  - Nicholas Avenue - B9, B10, C10
  - North Prospect Street - B13, B14
  - North Street - D3, D4
  - Oak Street - C7
  - Old Farm Road - E8, E9
  - Park Avenue - C5
  - Paul Revere Road - D11, E11, E12
  - Pennsylvania Avenue - D15
  - Pepperidge Lane - D14
  - Pilgrim Drive - D11
  - Pine Island Road - E16
  - Plant Street - B14, C14, D14, E14
  - Pleasant Street - B4, C4
  - Plymouth Court - B6, C6
  - Plymouth Street - B6
  - Poquonnock Road - C7, C8, D8, E8, E9
  - Rainville Avenue - C8, C9, D9, E9
  - Ramsdell Street - C3, C4
  - Riverview Avenue - D2, E2
  - Round Hill Road - B12, B13
  - Sacred Heart Drive - C7, D7
  - School Street - B4, C4
  - Shennecossett Parkway - B13, C12, C13
  - Shennecossett Road - B10, C10, C11, C16, D11, D12, D13, D16, E13, E14, E15
  - Shepard Street - D10
  - Shore Avenue - A13, A14, B15
  - Siocomb Terrace - C4, C5, B5
  - Smith Street - C4, C5, C8
  - Soundview Road - B12, B13
  - South Prospect Street - A14, B14
  - Spicer Avenue - C3, D3
  - Sutton Place - D11
  - Thames Street - C3, B3, B3 to B7
  - Three Acre Road - B13, C13
  - Thomas Road - E13
  - Tom Avenue - D8
  - Troy Avenue - B10
  - Troy Avenue - D2
  - Twin Hills Drive - E8
  - Tyler Avenue - B15, C15, D15, E15
  - Virginia Avenue - C9, D9
  - Washington Drive - E7, E8
  - Warner Street - C9, D9, D10
  - West Street - D7, D8
  - White Street - C10
  - West Elderkin Avenue - C8
  - Westwood Drive - D15, E15

- State Highways
  - 28.46 Miles of City of Groton Streets
  - 3.6 Miles of Connecticut State Highways
  - Precinct Dividing Line
  - ..... Unaccepted Roads
  - ..... Roads, Easements, Etc.
- City Municipal Locations
- Eastern Point Beach - A15, A16
  - Municipal Building - E6
  - Washington Park - D5, D6

Sanitation Collection  
Tuesdays  
and  
Fridays

Sanitation Collection  
Mondays  
and  
Thursdays

CITY OF GROTON, CONN.			
Map of the City of Groton 1999			
Scale	1" = 100'	1" = 100'	1" = 100'
Map Date	1999	Map Date	1999
Map No.	1000	Map No.	1000

A B C D E F